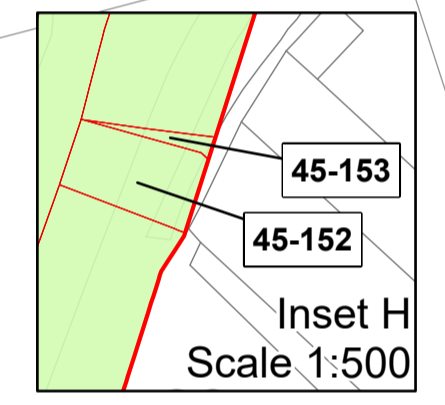
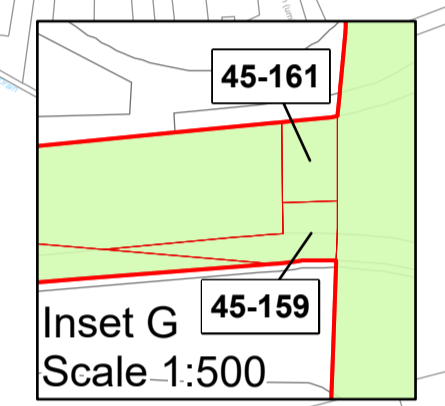
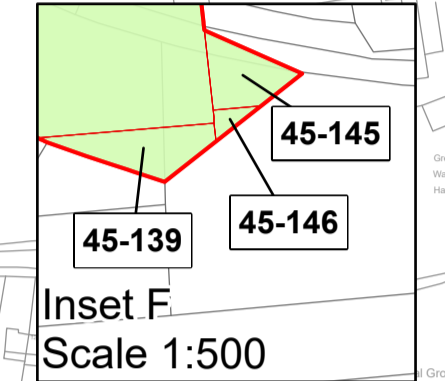
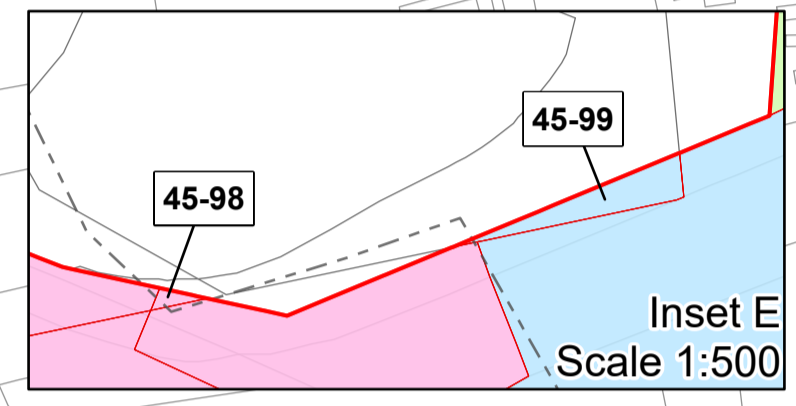
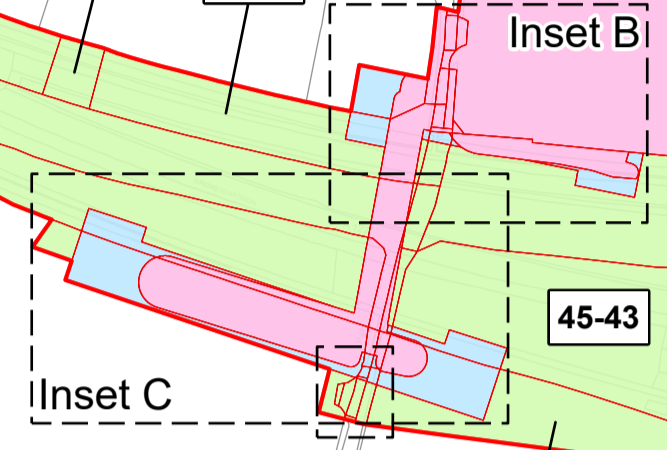
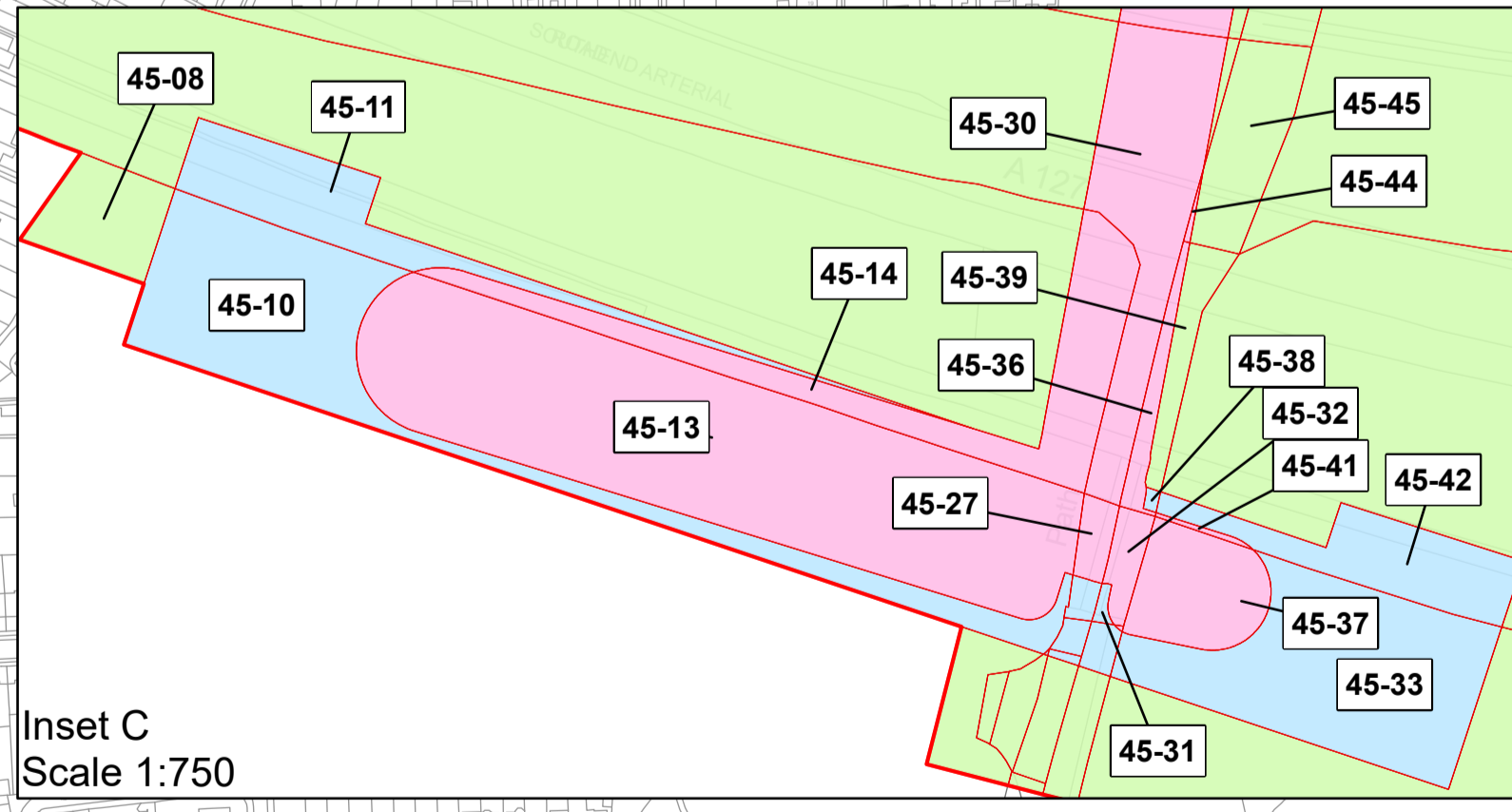
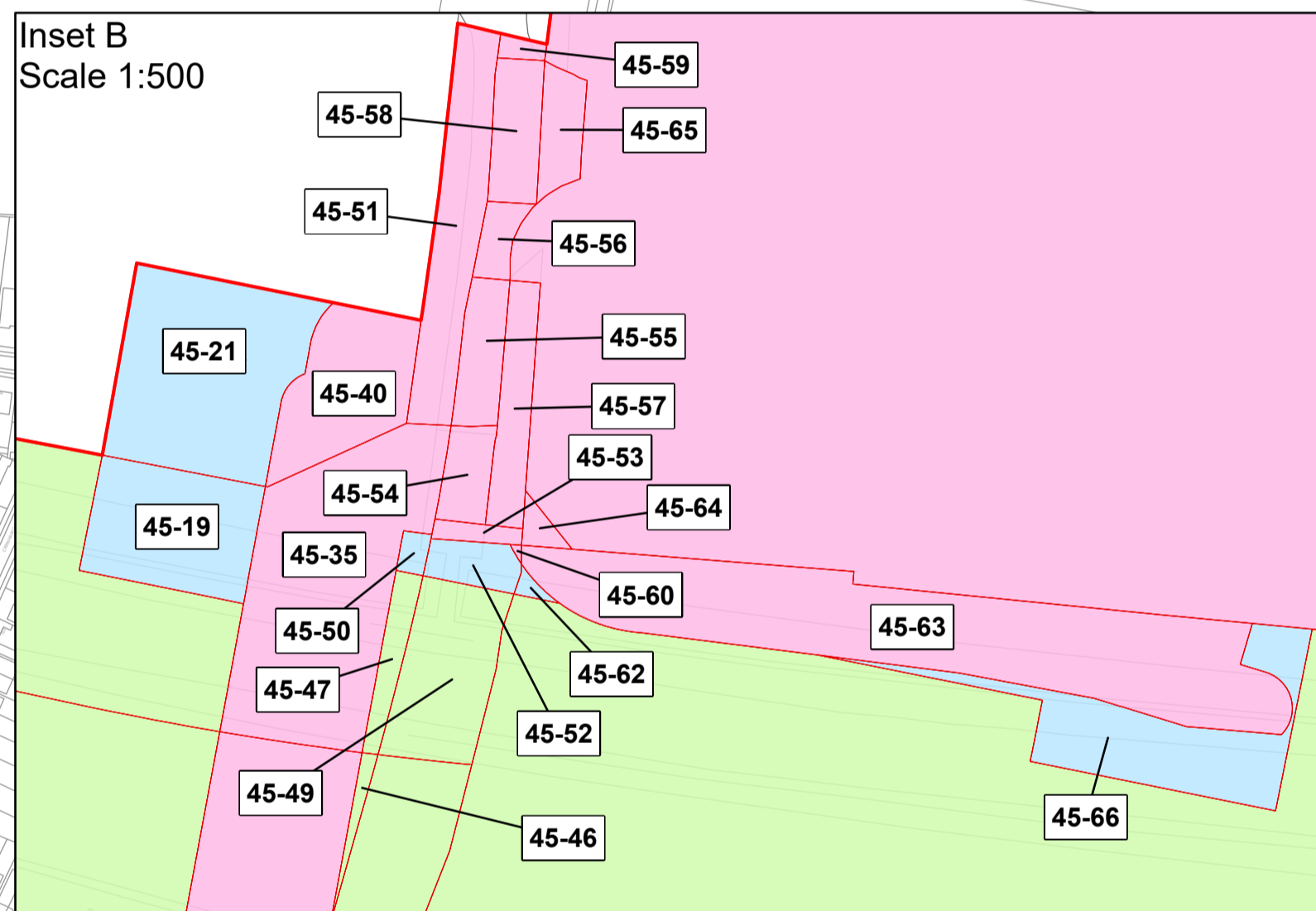
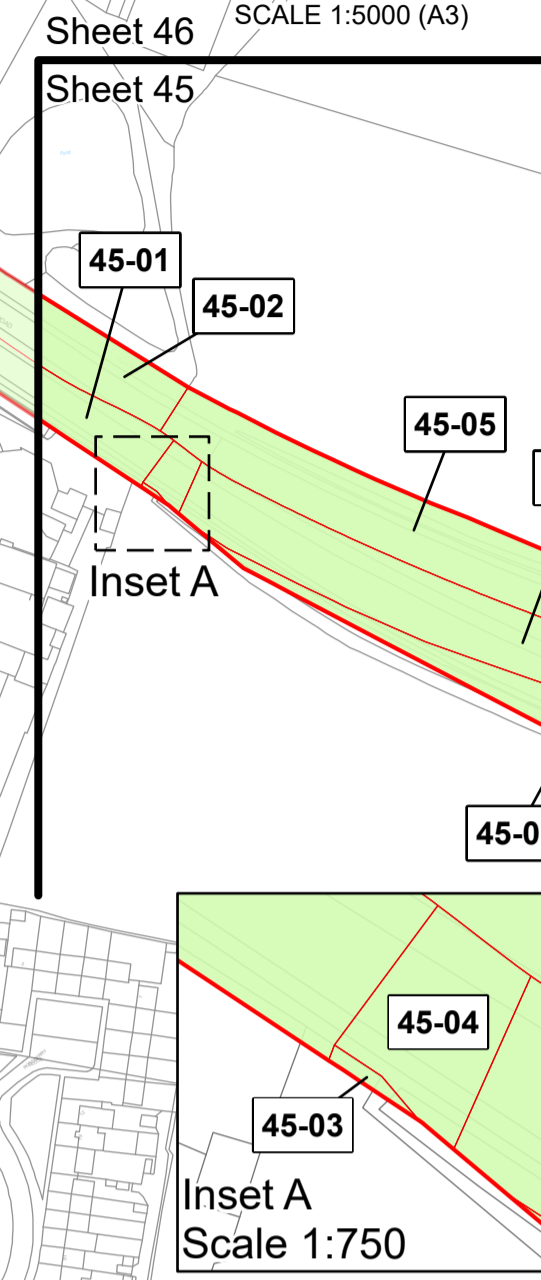



Local Authority:
London Borough of
Havering and Brentwood
Borough Council

0 50 100 150 200
METRES

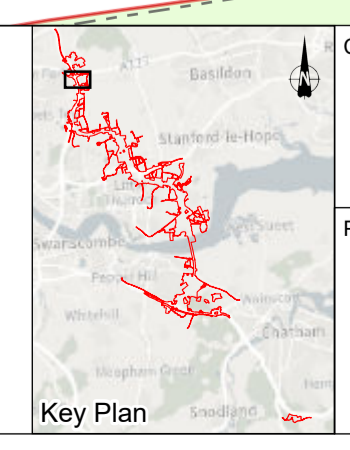
SCALE 1:2500 (A1)
SCALE 1:5000 (A3)



P06	S8	25/09/2023	Deadline 5	LS	CH	TG
P05	S8	05/09/2023	Deadline 4	LS	CH	TG
P04	S8	02/08/2023	Deadline 3	LS	CH	TG
P03	S8	26/05/2023	Rule 6 Letter: Land Registry Update	LS	CH	TG
P02	S1	14/12/2022	Issued for Information	LS	AA	TG
P01	S1	03/10/2022	Issued for Information	LS	AA	TG
Rev	Status	Rev. Date	Purpose of revision	Drawn	Chkd	Apprvd

1. All dimensions are in metres unless stated otherwise.
 2. These Land Plans should be read in conjunction with other plans and documents in the Development Consent Order application (TR020032/APP/3.1) in particular the Book of Reference (TR020032/APP/4.2).
 3. All easements, servitudes and private rights in land are proposed to be extinguished on land shown coloured pink on these land plans, unless stated otherwise in the Book of Reference.
 4. All easements, servitudes and private rights of the subsol are proposed to be extinguished on land shown coloured yellow and orange on these land plans, unless stated otherwise in the Book of Reference.
 5. All easements, servitudes and private rights in land are proposed to be extinguished, so far as their continued exercise would be inconsistent with the exercise of the rights or restrictions proposed to be acquired by the undertaker on land shown coloured blue, yellow and orange on these land plans, unless stated otherwise in the Book of Reference.
 6. All easements, servitudes and private rights are proposed to be suspended while the undertaker is in temporary possession of the land shown coloured green, blue and orange on these land plans, unless stated otherwise in the Book of Reference.
 7. The number labels relate to plot numbers. Please refer to the Book of Reference for more information about these plots, including the approximate area of each plot. In this numbering convention, a plot number comprises the sheet number followed by the actual plot number, e.g. Plot 01-24, where '01' is the sheet number.
 8. Some plots have two leader lines to the same label. These are the same plot connected by a small area that could not be displayed at a suitable scale.

- Legend**
- Order Limits
 - Permanent Acquisition of Land
 - Permanent Acquisition of Subsoil and Rights
 - Permanent Acquisition of Subsoil and Rights and Temporary Possession of Land at Surface
 - Temporary Possession of Land
 - Temporary Possession of Land and Permanent Acquisition of Rights
 - Local Authority Boundary



Client
national highways

Project
LOWER THAMES CROSSING

Status	DCO Application	Original Size	A1	Revision	P06
Application Document Number	TR010032/APP/2.2	Scale	1:2,500		
Drawing Title	LAND PLANS REGULATION 5(2)(i) SHEET 45				
Drawing Number	HE540039-CJV-BOP-ZZZ_BD000000_-DR-BL-20045				